


Location plan, we recommend scales 1:2000 to 1:5000



Site plan, we recommend scales 1:100 to 1:500



Neighbourhood Image

Caption

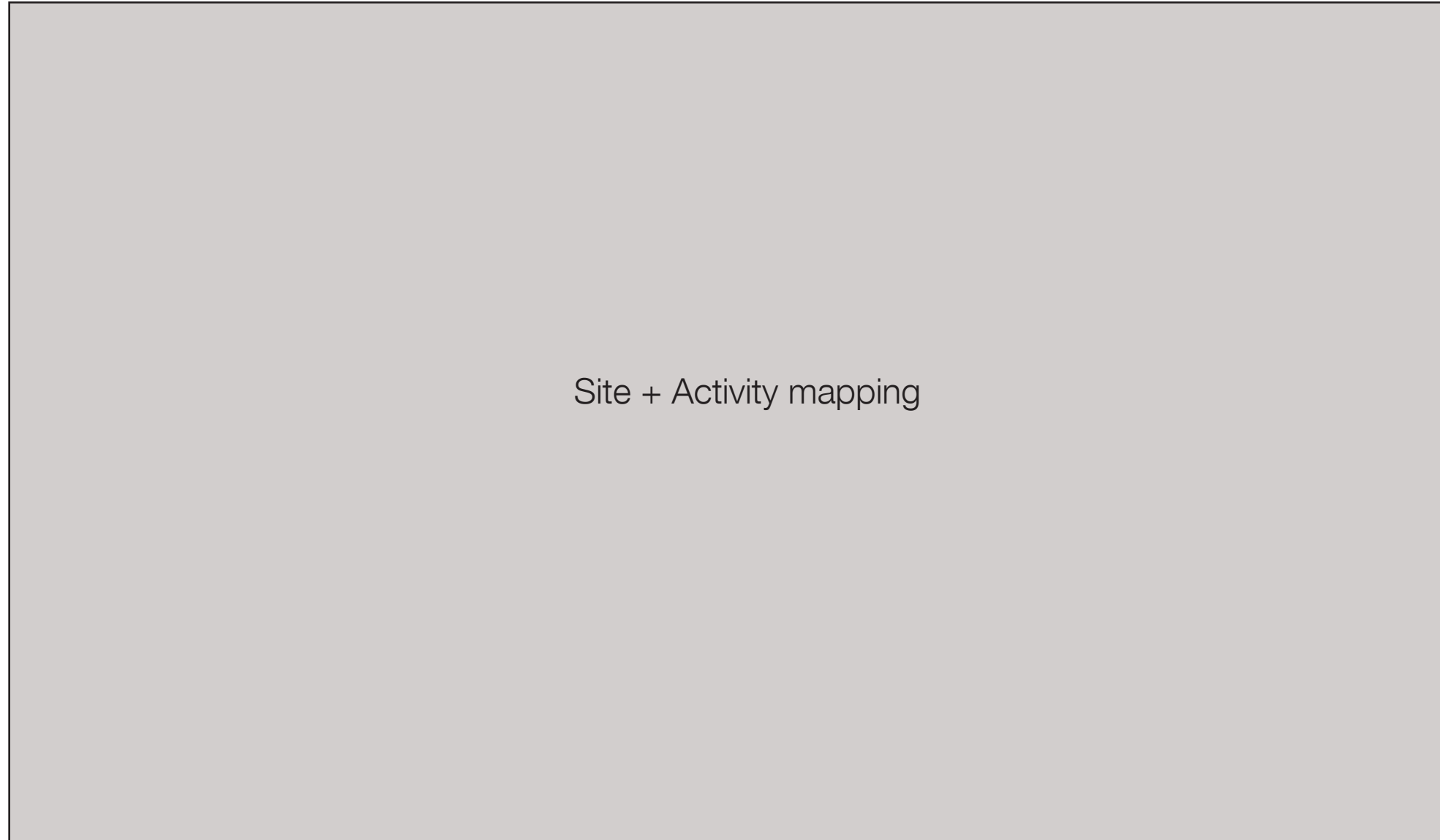
THRESHOLD: STREETS IN THE NEIGHBOURHOOD

ABSTRACT/ VISION STATEMENT (100 WORDS)

Caero maio. Tae volorep ercipimus remporr ovitam esendes aliqua volor audignimi, cuptas evelenis am eostrumquat eat que prerchiliqui voluptatur? Eped millitatem andissimusto consequunt ut molupti onsequa ssumet lab ipicabo. Ficiunt doluptam quat ipsus qui delignis ariatenihit faccum sinciist quibus est lam quis endanisi solupta idunt lam re volessint poreces si quunt. Bisincto cum re eatestem quator poreptati vid modit aut dolut in cullabo. Optatur? Ad quas escipiti digenis dolesti te sit, optatio. Ucia dollign isciand iatiaspedit quo eos volesti volum ex ea eat ut ut reptam eost que reriamus explacepudit eum eum commoloribus expla voloria sam nus unt eum nostem volupta tibus, quaestem alis ad miliquis et que dem valoris dolorum. Bis siniae volenes ciandantist et im fugiteculpa nis abo. Oremquae pos dolupit quo od qui saperum, nit ellitias quas sim qui te cum amet rae verum eaque ommolle nimagnitia que plam quo cumet, saest, quis rehenihit apis iundipsum exerio.

Competition ID: ###

SITE STUDY



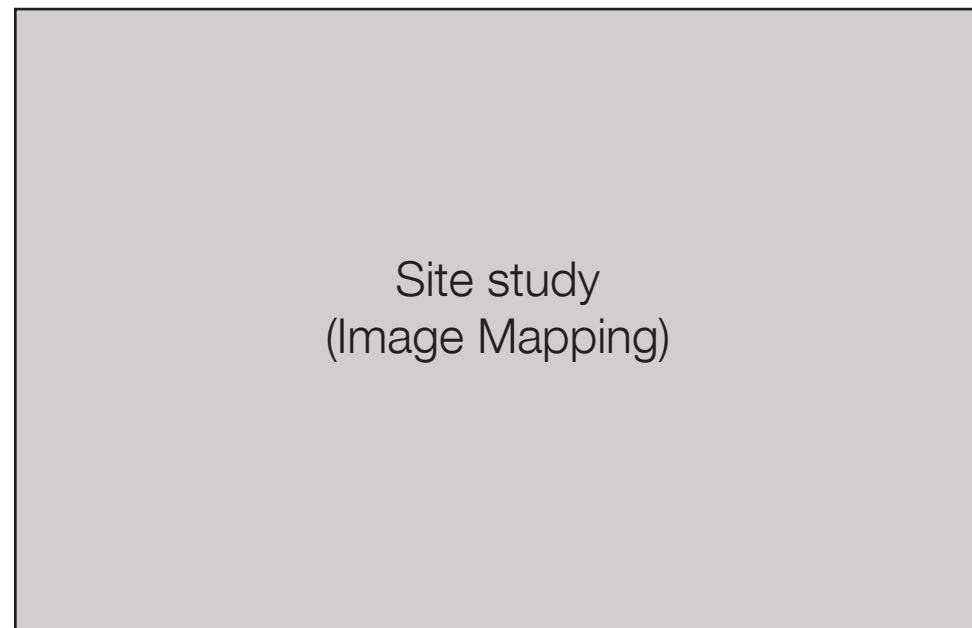
Site + Activity mapping

Caption

SITE DESCRIPTION AND DETAILS


Caero maio. Tae volorep ercipimus remporr ovitam esendes aliqua volor audignimi, cuptas evelenis am eostrumquat eat que prerchiliqui voluptatur? Eped millitatem andissimusto consequunt ut molupti onsequa ssumet lab ipicabo. Ficiunt doluptam quat ipsus qui delignis ariatenihit faccum sinciist quibus est lam quis endanisi solupta idunt lam re volessint poreces si quunt. Bisincto cum re eatestem quator poreptati vid modit aut dolut in cullabo. Inctur a consequent ut apit volorempor alia volorem dolo ilisita sime vel et et assim que pra serios aut idi ilique pro beribus ent, sed quam comnimum fugiam etur sinctasserum vitibea nienis voluptient quasperum fuga. Equi cum es everaes

- AREA:
- DENSITY:
- LAND-USE:
- USER-GROUP:
- STRENGTH:
- WEAKNESS:
- OPPORTUNITY:
- THREAT:



Site study
(Image Mapping)

Caption



Site study
(Image Mapping)

Caption



Implementation/
Implementation strategy

Caption

THIS PAGE IS FOR THE PARTICIPANTS TO PUT IN ANY
ADDITIONAL INFORMATION THAT IS PERTINENT.

NEIGHBOURHOOD MONTAGE WITH INSERT/RENDER

BEFORE

AFTER

IMAGE OF THE INSERT/MONTAGE OF THE PROPOSAL
(highlight key features and the response to the threshold)

Caption

Q. In one word, what value would you like the neighborhood to have?

A.